

Briefing Book for the Minister

**PRESS CONFERENCE AT XL ELECTRONICS CONSORTIUM LTD.**

4825 Boulevard St-Laurent, Montréal  
16:30 to 17:45, Thursday, April 15, 2004

---

Logistics

**ROAD MAPS AND DIRECTIONS**

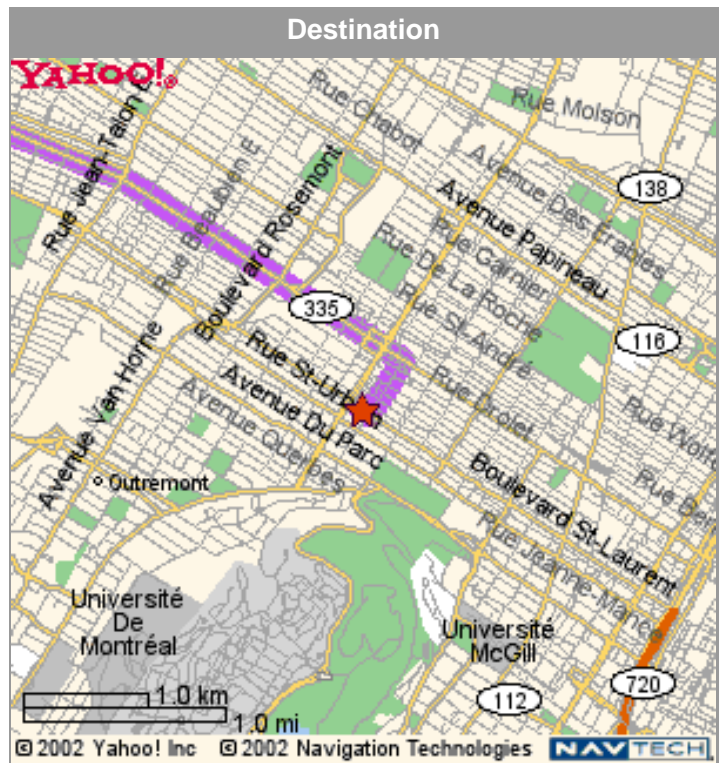
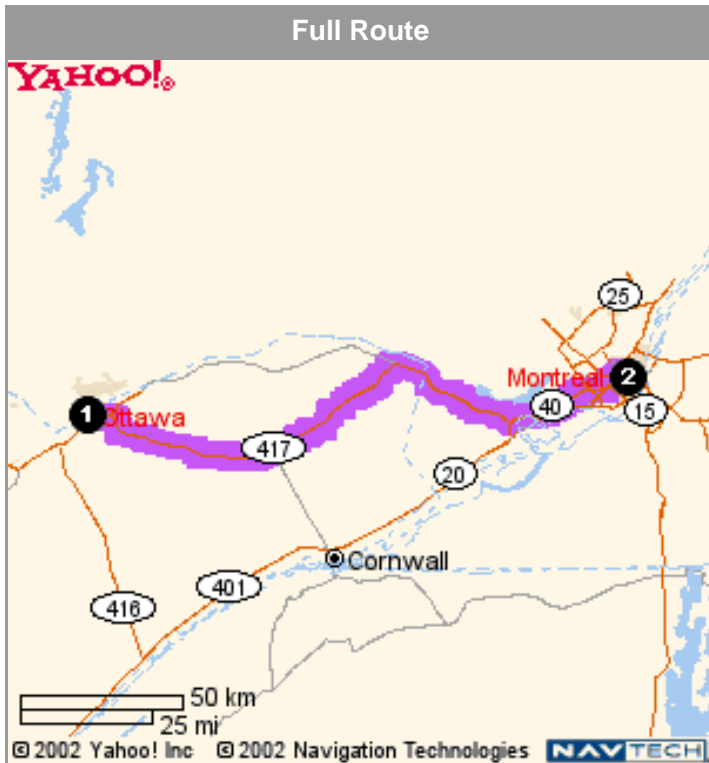
**From Ottawa  
to  
XL Electronics**



# Yahoo! Canada Maps

[Back to Directions](#)

|                                 |                                                  |
|---------------------------------|--------------------------------------------------|
| <b>Starting from:</b>           | <b>1</b> 171 Wellington Street, Ottawa, ON       |
| <b>Arriving at:</b>             | <b>2</b> 4825 Boulevard St-Laurent, Montréal, QC |
| <b>Distance:</b>                | 197.7 km                                         |
| <b>Approximate Travel Time:</b> | 2 hours 34 mins                                  |



| Directions                                                                                       | Km    |   |
|--------------------------------------------------------------------------------------------------|-------|---|
| 1. Start on <b>BOULEVARD DE LA CONFÉDÉRATION/CONFEDERATION BLVD/RUE WELLINGTON/WELLINGTON ST</b> | 0.3   | ↑ |
| 2. Turn Right on <b>BOULEVARD DE LA CONFÉDÉRATION/CONFEDERATION BLVD/ELGIN ST/RUE ELGIN</b>      | 0.5   | ↘ |
| 3. Turn Left on <b>AVENUE LAURIER O/LAURIER AVE W</b>                                            | 0.3   | ↙ |
| 4. Continue on <b>AVENUE LAURIER E/LAURIER AVE E</b>                                             | 0.2   | ↑ |
| 5. Turn Right on <b>NICHOLAS ST/RUE NICHOLAS</b>                                                 | 1.0   | ↘ |
| 6. Take the <b>HWY-417/TRAIN STATION</b> ramp towards <b>AIRPORT</b>                             | 1.3   | ↑ |
| 7. Merge on <b>HWY-417 EAST/TRANS CANADA HWY EAST</b>                                            | 117.3 | ↗ |

|                                                                           |      |   |
|---------------------------------------------------------------------------|------|---|
| 8. Continue on the highway                                                | 70.2 | ↑ |
| 9. Take the <b>(RTE-335)/BOUL. ST-LAURENT/RUE ST-DENIS</b> exit, exit #71 | 0.2  | ↑ |
| 10. Continue on <b>BOULEVARD CRÉMAZIE O</b>                               | 1.0  | ↑ |
| 11. Continue on <b>BOULEVARD CRÉMAZIE E</b>                               | 0.5  | ↑ |
| 12. Turn Right on <b>RTE-335/RUE ST-DENIS</b>                             | 4.7  | ↗ |
| 13. Turn Right on <b>RUE VILLENEUVE E</b>                                 | 0.5  | ↗ |
| 14. Turn Right on <b>BOULEVARD ST-LAURENT</b>                             | 0.0  | ↗ |

**Distance:** 197.7 km **Approximate Travel Time:** 2 hours 34 mins

When using any driving directions or map, it's a good idea to do a reality check and make sure the road still exists, watch out for construction, and follow all traffic safety precautions. This is only to be used as an aid in planning.



# Yahoo! Canada Maps

[Back to Map](#)

★ 4825 Boulevard St-Laurent, Montréal, QC

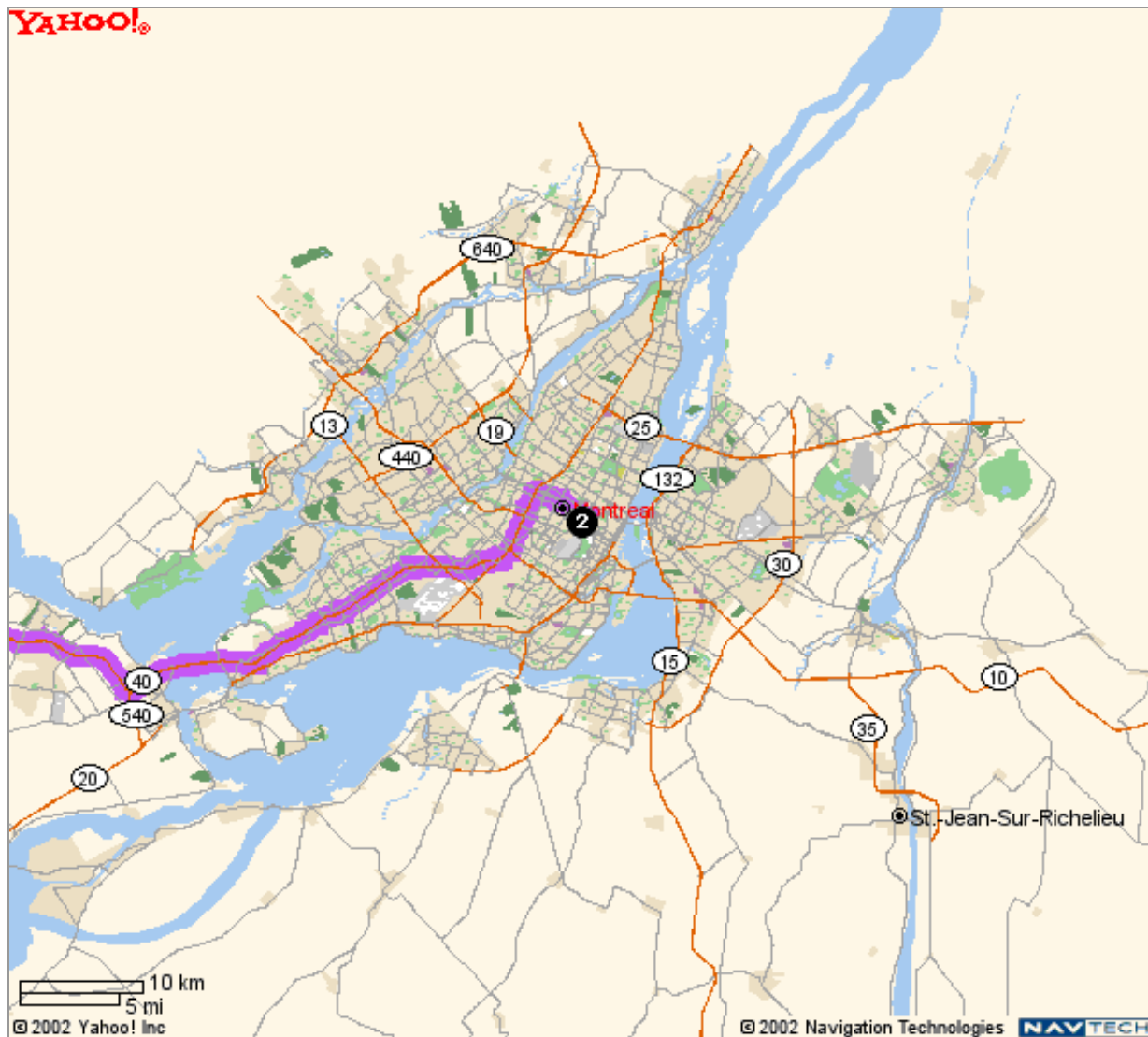


When using any driving directions or map, it's a good idea to do a reality check and make sure the road still exists, watch out for construction, and follow all traffic safety precautions. This is only to be used as an aid in planning.

## Yahoo! Canada Maps

[Back to Map](#)

★ 4825 Boulevard St-Laurent, Montréal, QC

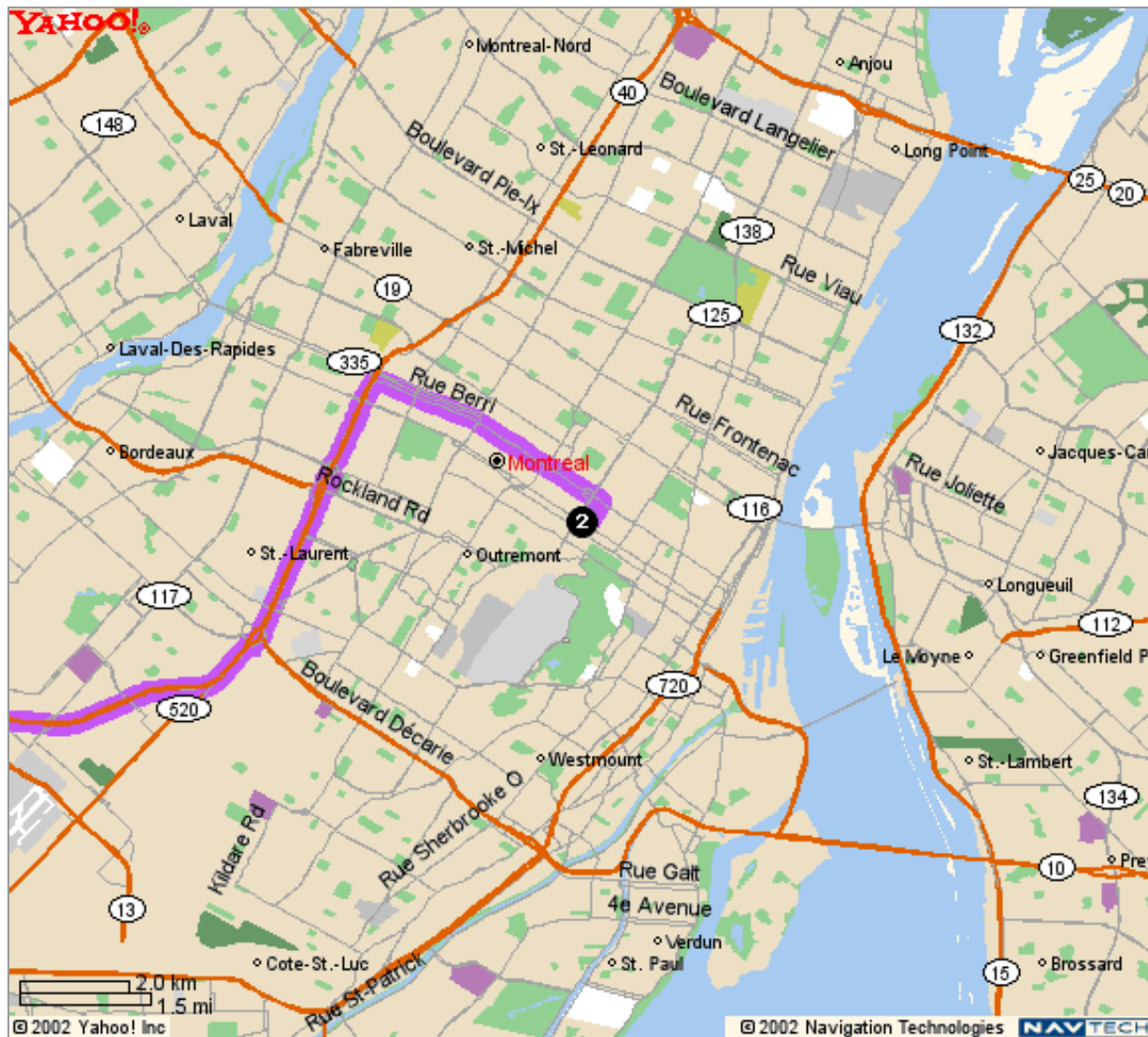


When using any driving directions or map, it's a good idea to do a reality check and make sure the road still exists, watch out for construction, and follow all traffic safety precautions. This is only to be used as an aid in planning.

## Yahoo! Canada Maps

[Back to Map](#)

★ 4825 Boulevard St-Laurent, Montréal, QC

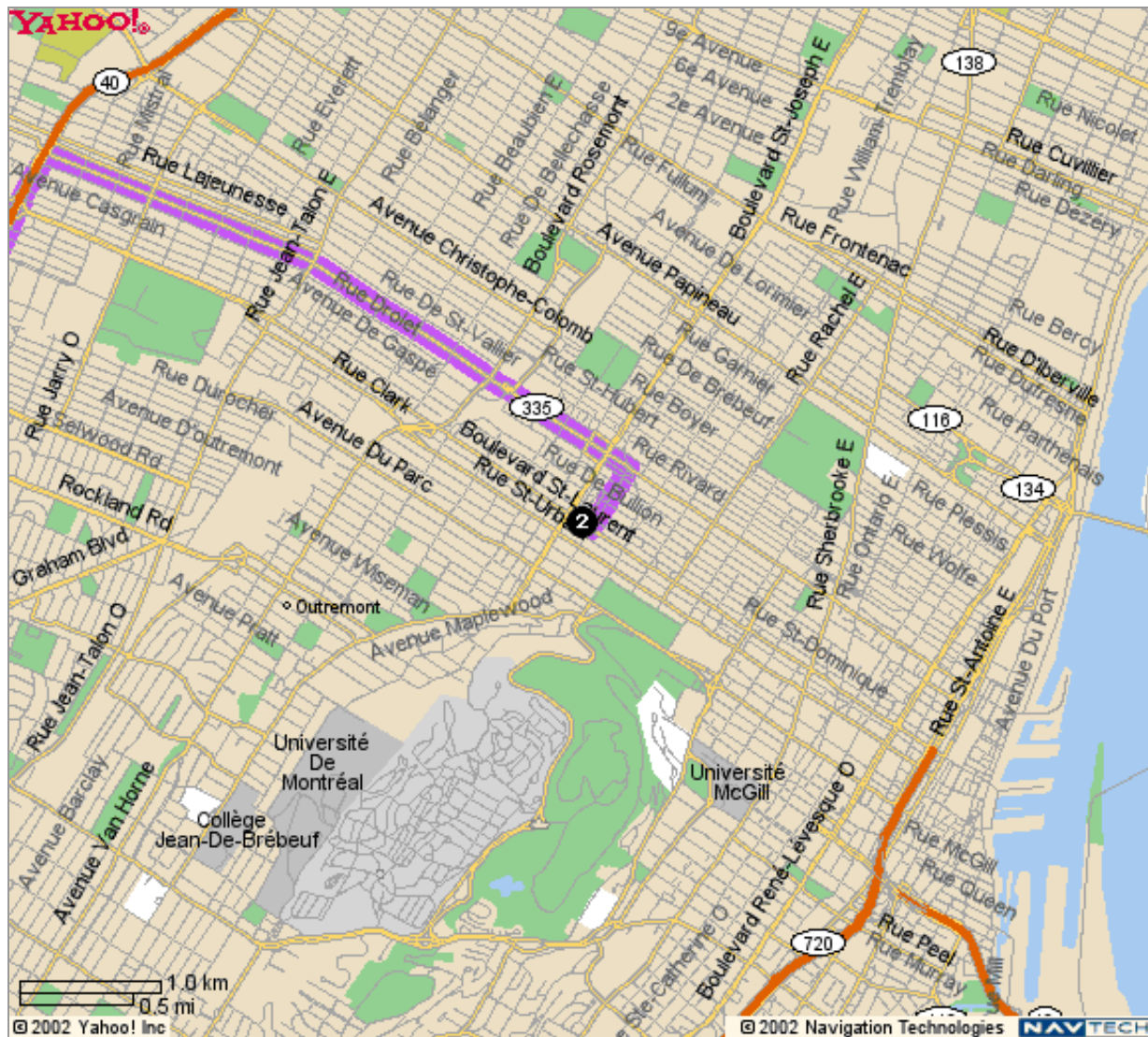


When using any driving directions or map, it's a good idea to do a reality check and make sure the road still exists, watch out for construction, and follow all traffic safety precautions. This is only to be used as an aid in planning.

## Yahoo! Canada Maps

[Back to Map](#)

★ 4825 Boulevard St-Laurent, Montréal, QC

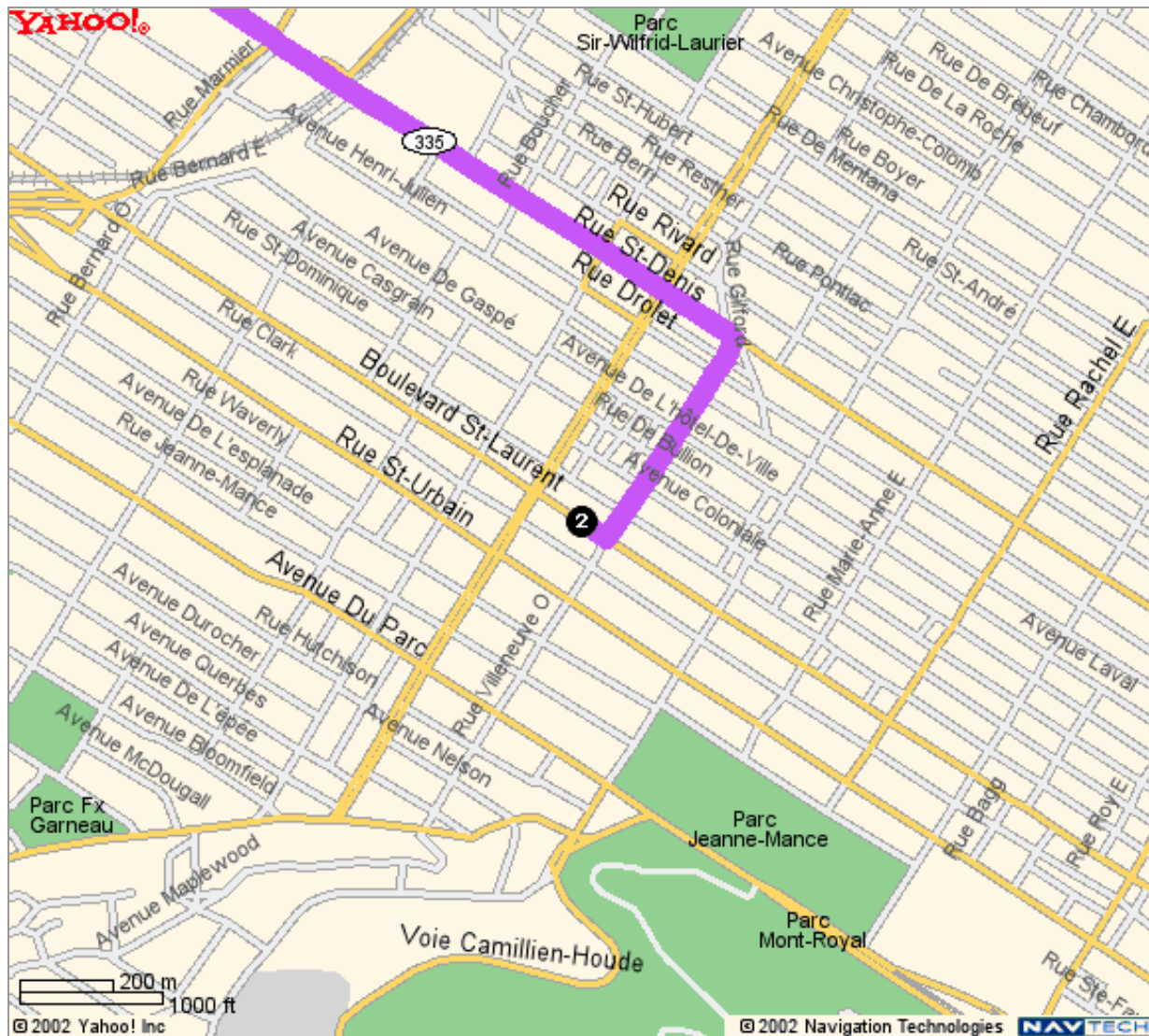


When using any driving directions or map, it's a good idea to do a reality check and make sure the road still exists, watch out for construction, and follow all traffic safety precautions. This is only to be used as an aid in planning.

# Yahoo! Canada Maps

[Back to Map](#)

★ 4825 Boulevard St-Laurent, Montréal, QC

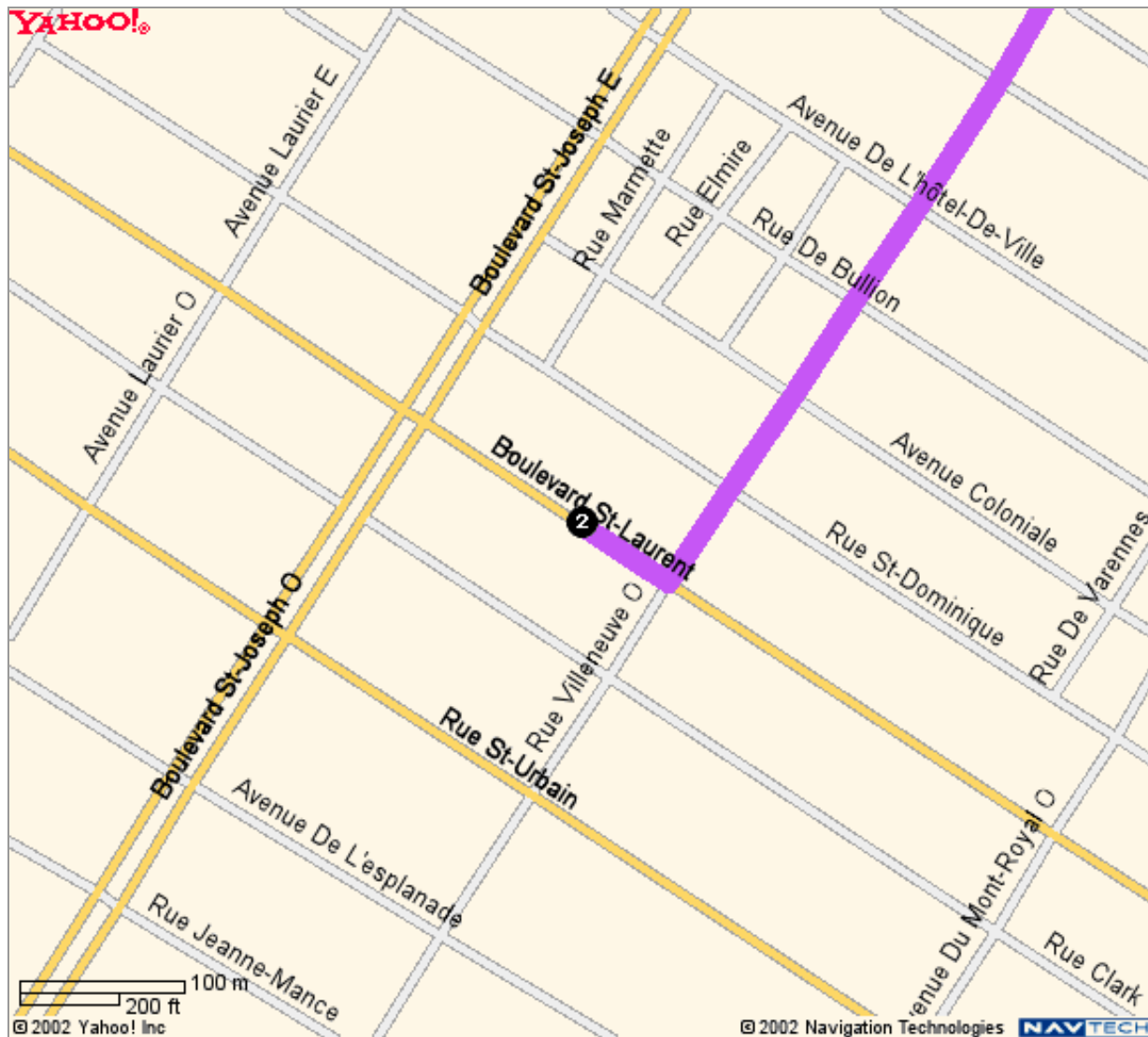


When using any driving directions or map, it's a good idea to do a reality check and make sure the road still exists, watch out for construction, and follow all traffic safety precautions. This is only to be used as an aid in planning.

## Yahoo! Canada Maps

[Back to Map](#)

★ 4825 Boulevard St-Laurent, Montréal, QC



When using any driving directions or map, it's a good idea to do a reality check and make sure the road still exists, watch out for construction, and follow all traffic safety precautions. This is only to be used as an aid in planning.