

Briefing Book for the Minister

MEETING AT THE XL ELECTRONICS CONSORTIUM LTD.

4825 Boulevard St-Laurent, Montréal
16:30 to 18:05, Thursday, April 15, 2004

Logistics

ROAD MAPS AND DIRECTIONS

From XL Electronics

to

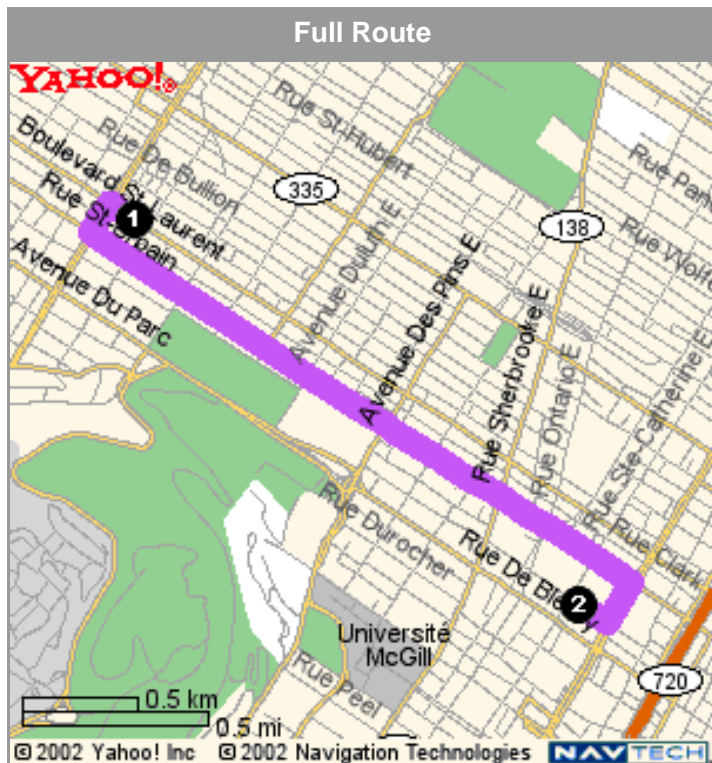
The Windham Hotel



Yahoo! Canada Maps

[Back to Directions](#)

Starting from:	1 4825 Boulevard St-Laurent, Montréal, QC		
Arriving at:	2 1255, Jeanne-Mance, Montréal, QC		
Distance:	3.4 km	Approximate Travel Time:	4 mins



Directions

	Km	
1. Start on BOULEVARD ST-LAURENT	0.2	↑
2. Turn Left on BOULEVARD ST-JOSEPH O	0.2	↶
3. Turn Left on RUE ST-URBAIN	2.7	↶
4. Turn Right on BOULEVARD RENÉ-LÉVESQUE O	0.2	↷
5. Turn Right on RUE JEANNE-MANCE	0.2	↷

Distance: 3.4 km **Approximate Travel Time:** 4 mins

When using any driving directions or map, it's a good idea to do a reality check and make sure the road still exists, watch out for construction, and follow all traffic safety precautions. This is only to be used as an aid in planning.

7. Turn Right on **BOULEVARD RENÉ-LÉVESQUE O** 0.2 

8. Turn Right on **RUE JEANNE-MANCE** 0.2 

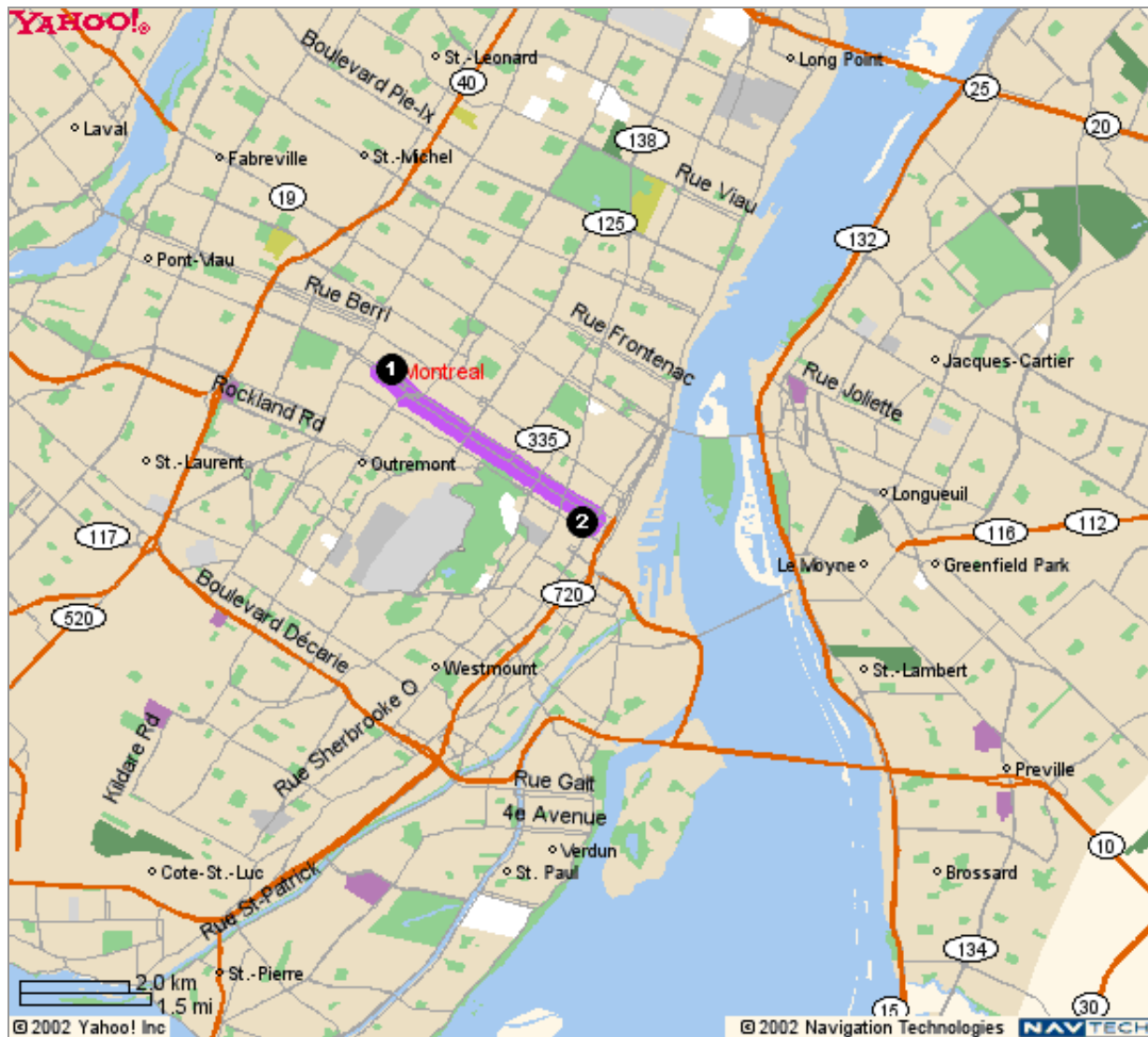
Distance: 5.4 km **Approximate Travel Time:** 7 mins

When using any driving directions or map, it's a good idea to do a reality check and make sure the road still exists, watch out for construction, and follow all traffic safety precautions. This is only to be used as an aid in planning.

Yahoo! Canada Maps

[Back to Map](#)

★ 1255, Jeanne-Mance, Montréal, QC



When using any driving directions or map, it's a good idea to do a reality check and make sure the road still exists, watch out for construction, and follow all traffic safety precautions. This is only to be used as an aid in planning.

Yahoo! Canada Maps

[Back to Map](#)

★ 1255, Jeanne-Mance, Montréal, QC

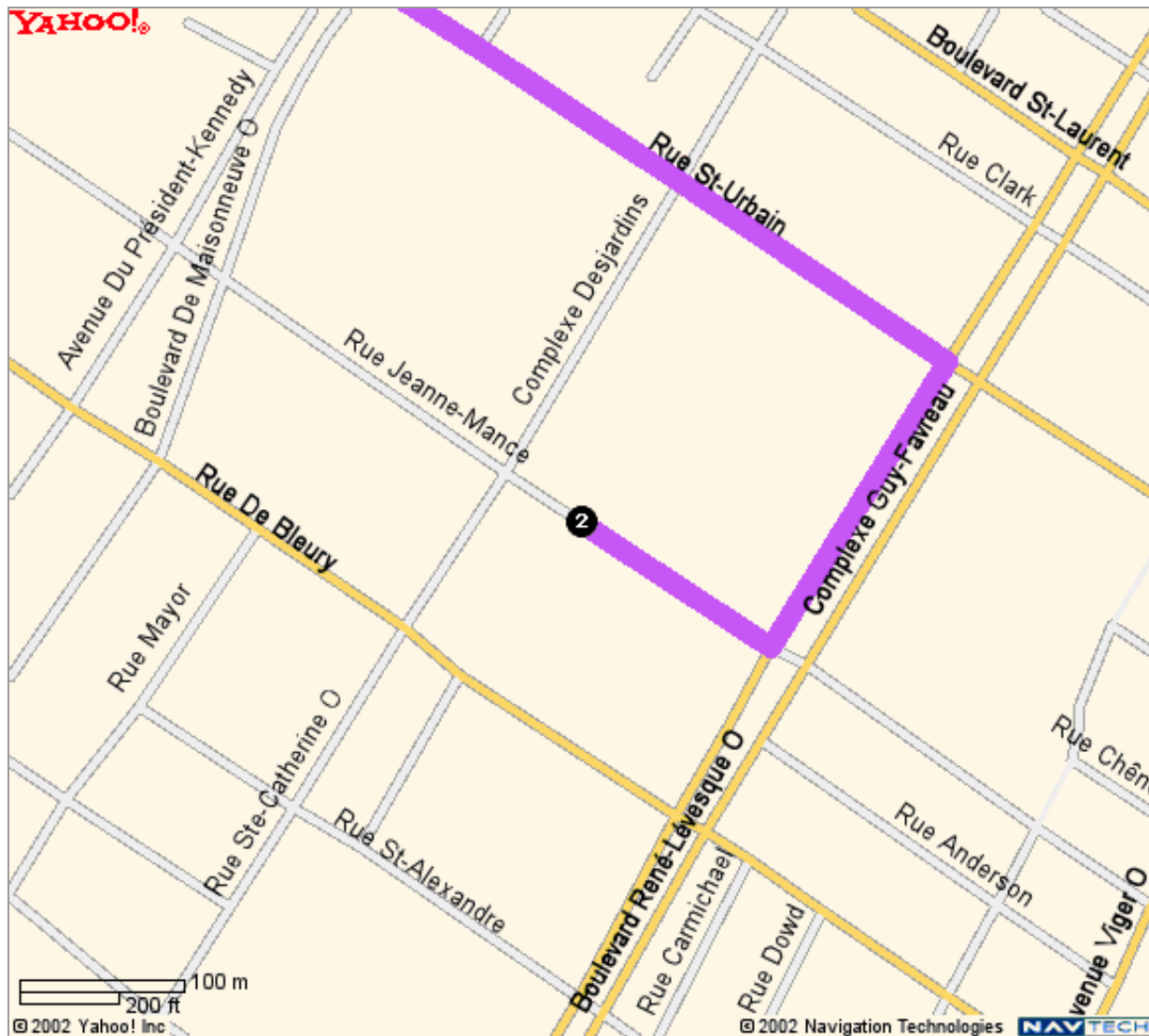


When using any driving directions or map, it's a good idea to do a reality check and make sure the road still exists, watch out for construction, and follow all traffic safety precautions. This is only to be used as an aid in planning.

Yahoo! Canada Maps

[Back to Map](#)

★ 1255 Jeanne-Mance, Montréal, QC



When using any driving directions or map, it's a good idea to do a reality check and make sure the road still exists, watch out for construction, and follow all traffic safety precautions. This is only to be used as an aid in planning.