

Briefing Book for the Minister

**MEETING AT THE XL ELECTRONICS CONSORTIUM LTD.**

4825 Boulevard St-Laurent, Montréal  
16:30 to 18:05, Thursday, April 15, 2004

---

---

Logistics

**ROAD MAPS AND DIRECTIONS**

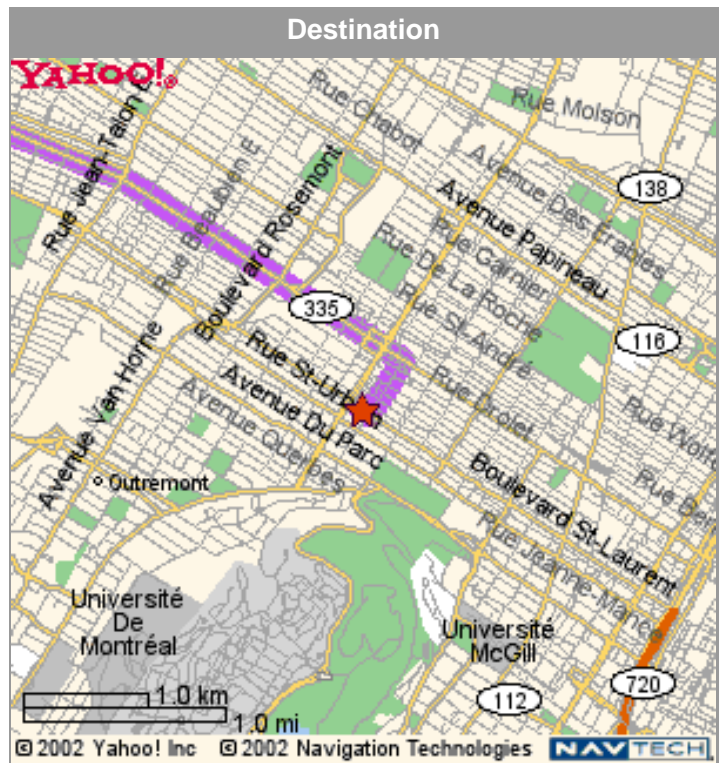
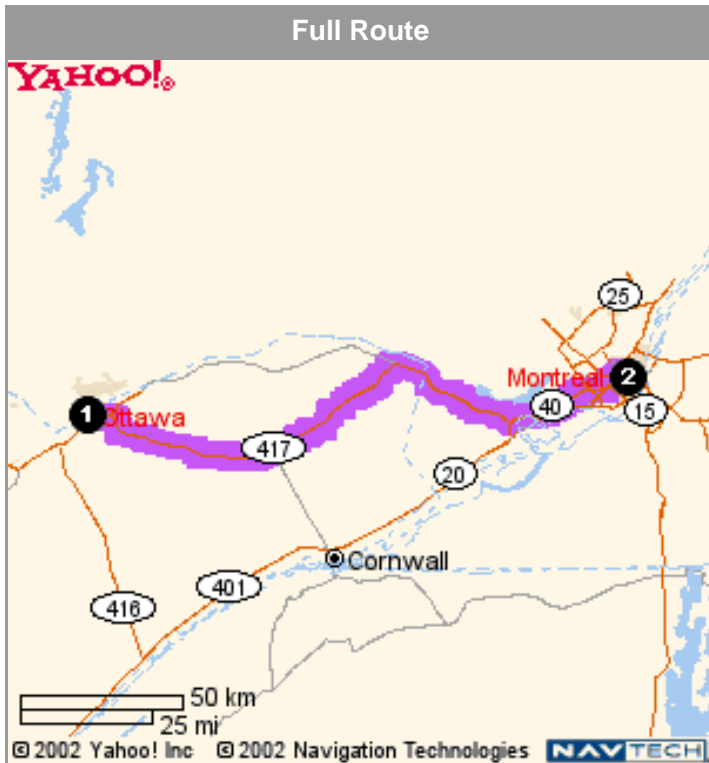
**From Ottawa  
to  
XL Electronics Ltd.**



# Yahoo! Canada Maps

[Back to Directions](#)

<b>Starting from:</b>	<b>1</b> 171 Wellington Street, Ottawa, ON
<b>Arriving at:</b>	<b>2</b> 4825 Boulevard St-Laurent, Montréal, QC
<b>Distance:</b>	197.7 km
<b>Approximate Travel Time:</b>	2 hours 34 mins



Directions	Km	
1. Start on <b>BOULEVARD DE LA CONFÉDÉRATION/CONFEDERATION BLVD/RUE WELLINGTON/WELLINGTON ST</b>	0.3	↑
2. Turn Right on <b>BOULEVARD DE LA CONFÉDÉRATION/CONFEDERATION BLVD/ELGIN ST/RUE ELGIN</b>	0.5	↗
3. Turn Left on <b>AVENUE LAURIER O/LAURIER AVE W</b>	0.3	↖
4. Continue on <b>AVENUE LAURIER E/LAURIER AVE E</b>	0.2	↑
5. Turn Right on <b>NICHOLAS ST/RUE NICHOLAS</b>	1.0	↗
6. Take the <b>HWY-417/TRAIN STATION</b> ramp towards <b>AIRPORT</b>	1.3	↑
7. Merge on <b>HWY-417 EAST/TRANS CANADA HWY EAST</b>	117.3	↗

8. Continue on the highway	70.2	↑
9. Take the <b>(RTE-335)/BOUL. ST-LAURENT/RUE ST-DENIS</b> exit, exit #71	0.2	↑
10. Continue on <b>BOULEVARD CRÉMAZIE O</b>	1.0	↑
11. Continue on <b>BOULEVARD CRÉMAZIE E</b>	0.5	↑
12. Turn Right on <b>RTE-335/RUE ST-DENIS</b>	4.7	↗
13. Turn Right on <b>RUE VILLENEUVE E</b>	0.5	↗
14. Turn Right on <b>BOULEVARD ST-LAURENT</b>	0.0	↗

**Distance:** 197.7 km **Approximate Travel Time:** 2 hours 34 mins

When using any driving directions or map, it's a good idea to do a reality check and make sure the road still exists, watch out for construction, and follow all traffic safety precautions. This is only to be used as an aid in planning.



# Yahoo! Canada Maps

[Back to Map](#)

★ 4825 Boulevard St-Laurent, Montréal, QC

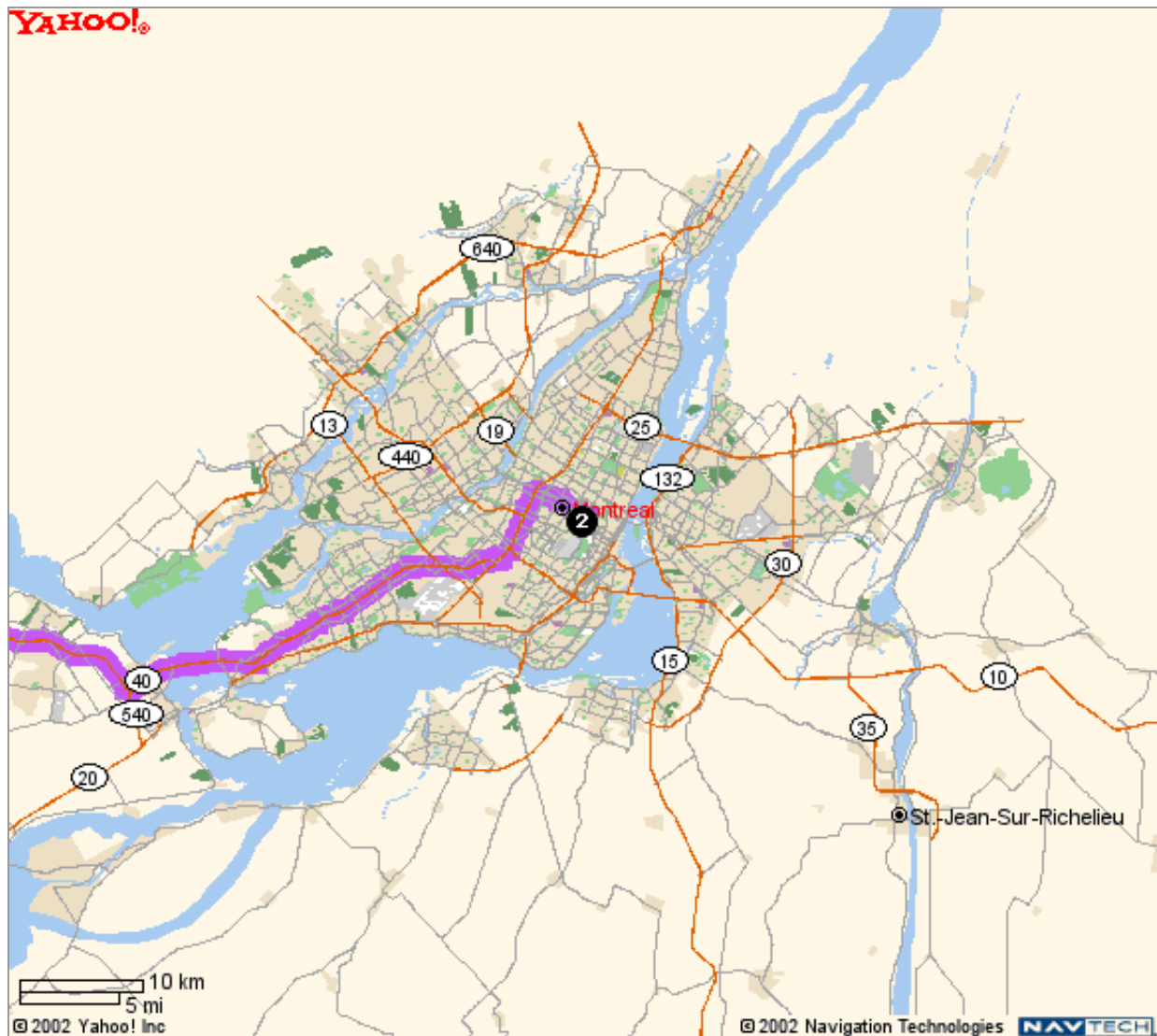


When using any driving directions or map, it's a good idea to do a reality check and make sure the road still exists, watch out for construction, and follow all traffic safety precautions. This is only to be used as an aid in planning.

## Yahoo! Canada Maps

[Back to Map](#)

★ 4825 Boulevard St-Laurent, Montréal, QC

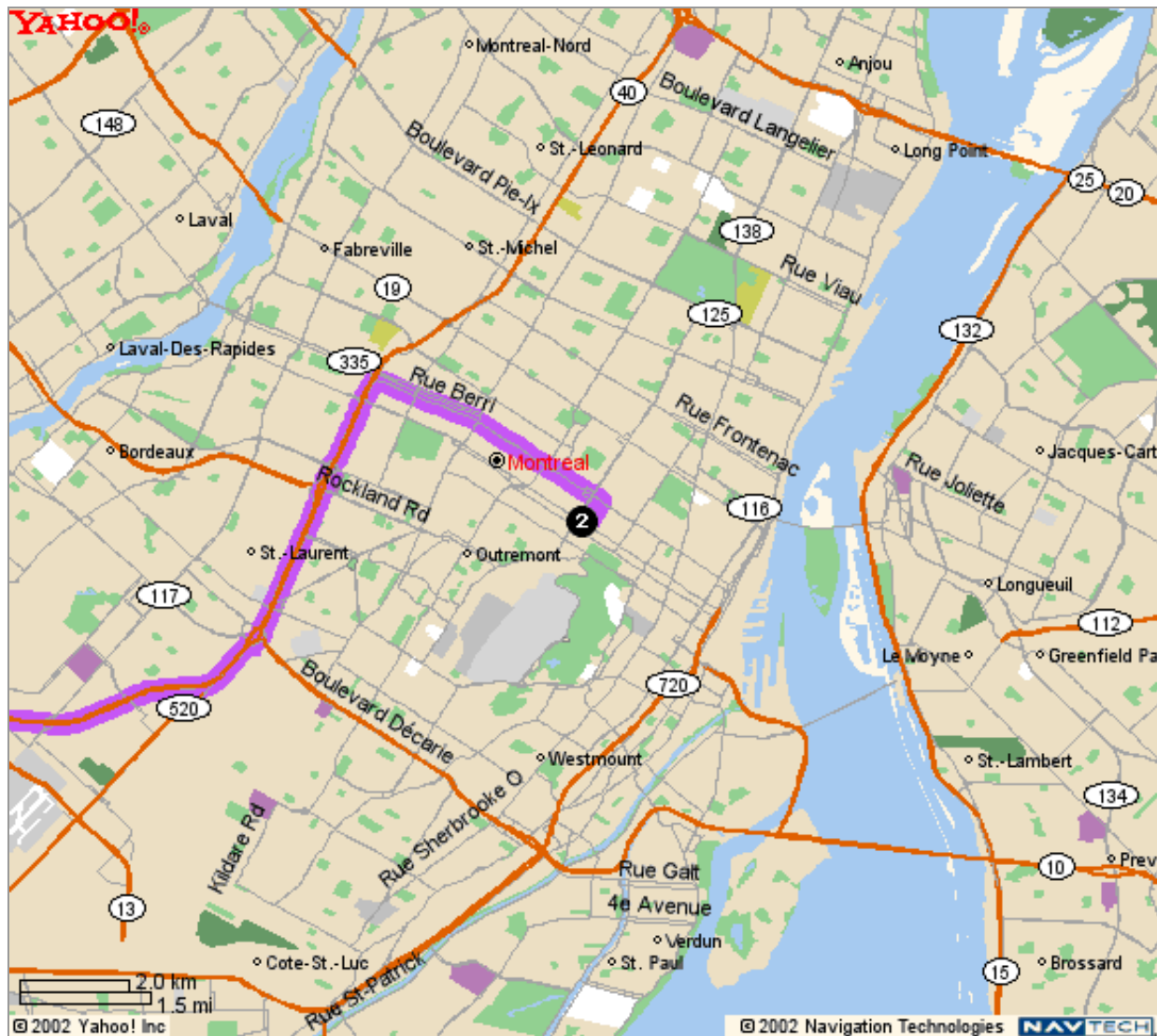


When using any driving directions or map, it's a good idea to do a reality check and make sure the road still exists, watch out for construction, and follow all traffic safety precautions. This is only to be used as an aid in planning.

## Yahoo! Canada Maps

[Back to Map](#)

★ 4825 Boulevard St-Laurent, Montréal, QC

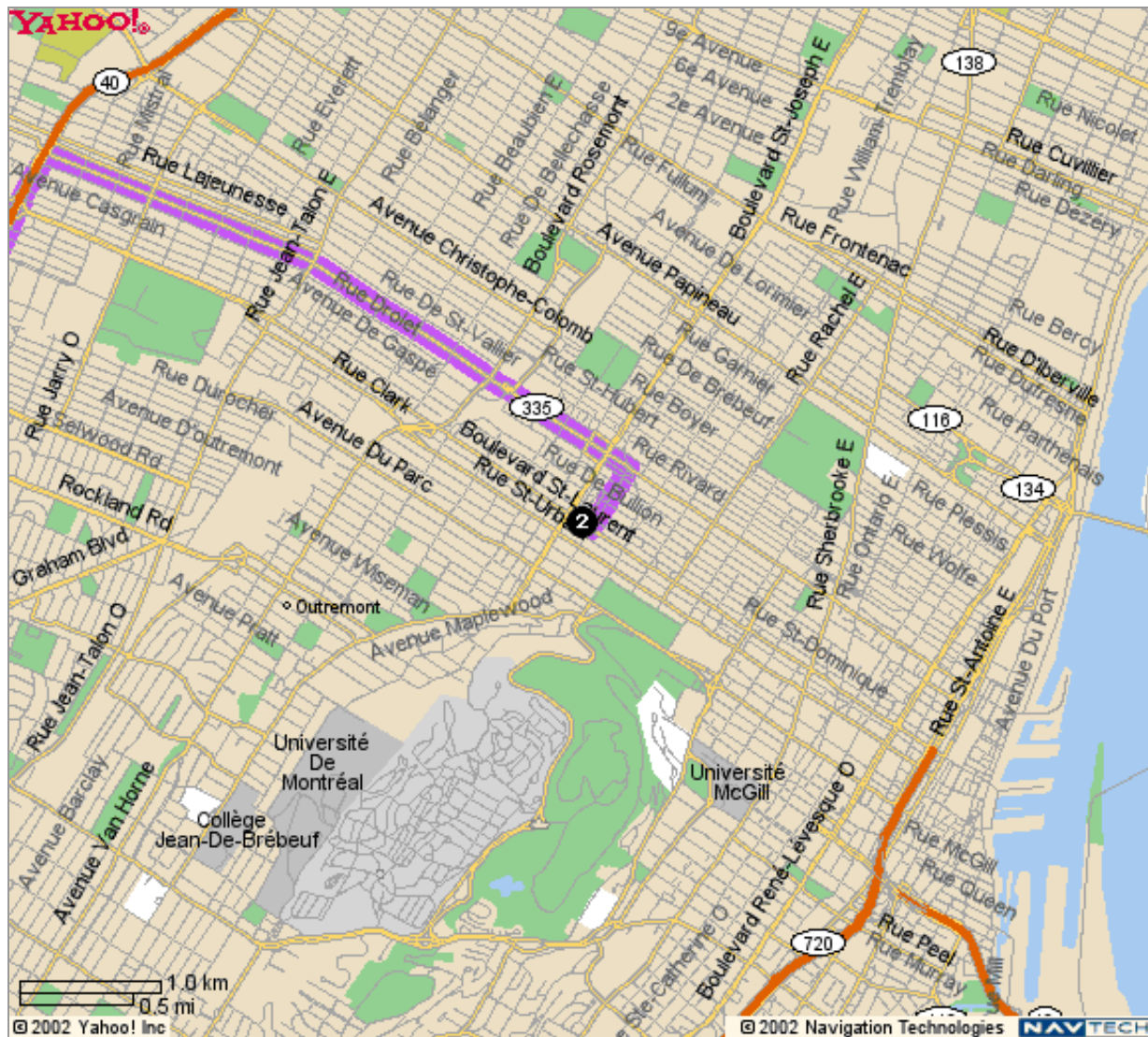


When using any driving directions or map, it's a good idea to do a reality check and make sure the road still exists, watch out for construction, and follow all traffic safety precautions. This is only to be used as an aid in planning.

## Yahoo! Canada Maps

[Back to Map](#)

★ 4825 Boulevard St-Laurent, Montréal, QC

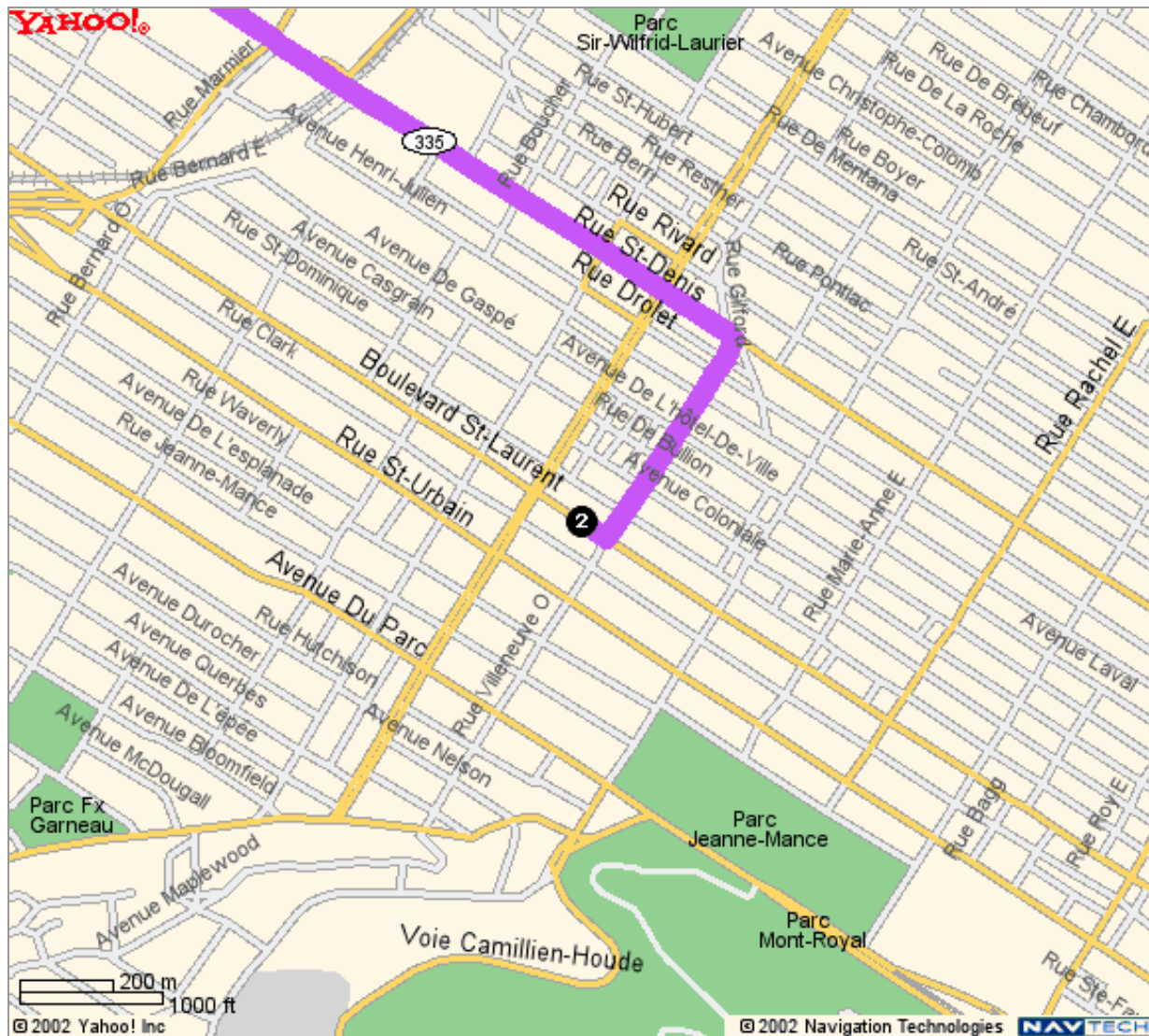


When using any driving directions or map, it's a good idea to do a reality check and make sure the road still exists, watch out for construction, and follow all traffic safety precautions. This is only to be used as an aid in planning.

# Yahoo! Canada Maps

[Back to Map](#)

★ 4825 Boulevard St-Laurent, Montréal, QC



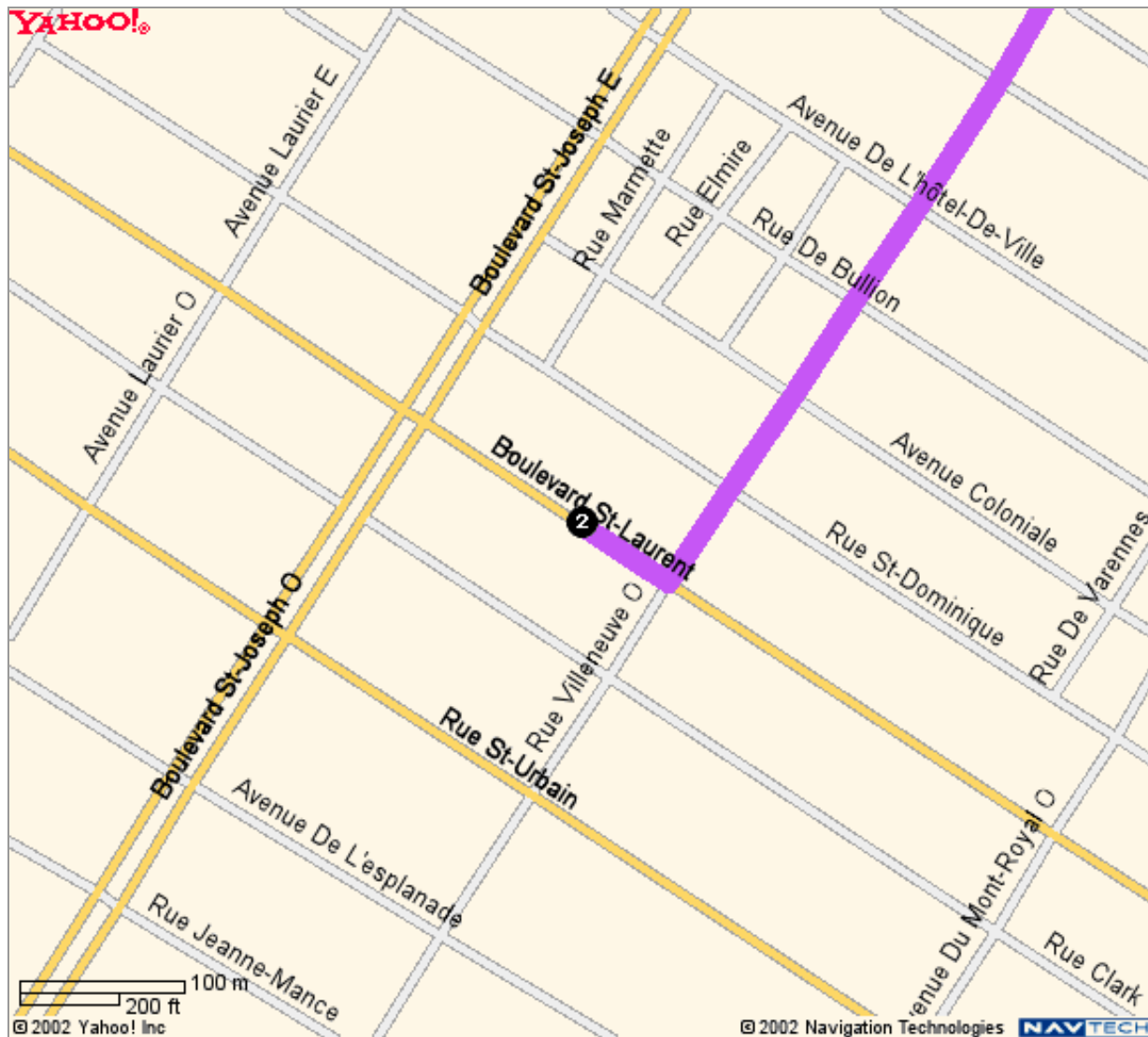
When using any driving directions or map, it's a good idea to do a reality check and make sure the road still exists, watch out for construction, and follow all traffic safety precautions. This is only to be used as an aid in planning.



# Yahoo! Canada Maps

[Back to Map](#)

★ 4825 Boulevard St-Laurent, Montréal, QC



When using any driving directions or map, it's a good idea to do a reality check and make sure the road still exists, watch out for construction, and follow all traffic safety precautions. This is only to be used as an aid in planning.