

Briefing Book for the Minister

**SPEECH AT XL ELECTRONICS CONSORTIUM LTD.**

4825 Boulevard St-Laurent, Montréal  
16:30 to 17:45, Thursday, April 15, 2004

---

---

Logistics

**ROAD MAPS AND DIRECTIONS**

**From Ottawa  
to  
XL Electronics**



8. Continue on the highway	70.2	↑
9. Take the <b>(RTE-335)/BOUL. ST-LAURENT/RUE ST-DENIS</b> exit, exit #71	0.2	↑
10. Continue on <b>BOULEVARD CRÉMAZIE O</b>	1.0	↑
11. Continue on <b>BOULEVARD CRÉMAZIE E</b>	0.5	↑
12. Turn Right on <b>RTE-335/RUE ST-DENIS</b>	4.7	↗
13. Turn Right on <b>RUE VILLENEUVE E</b>	0.5	↗
14. Turn Right on <b>BOULEVARD ST-LAURENT</b>	0.0	↗

**Distance:** 197.7 km **Approximate Travel Time:** 2 hours 34 mins

When using any driving directions or map, it's a good idea to do a reality check and make sure the road still exists, watch out for construction, and follow all traffic safety precautions. This is only to be used as an aid in planning.

## Yahoo! Canada Maps

[Back to Map](#)

★ 4825 Boulevard St-Laurent, Montréal, QC

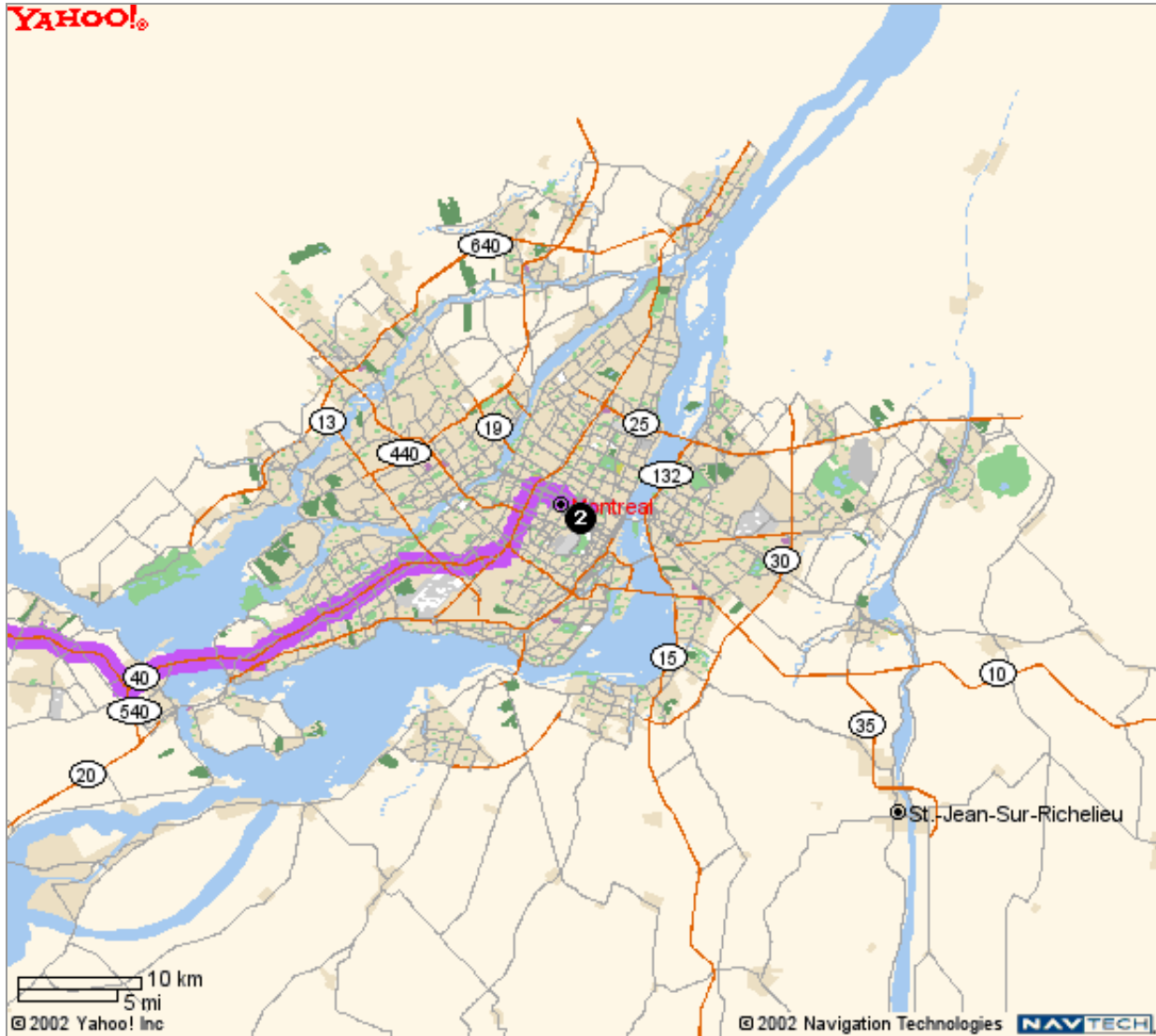


When using any driving directions or map, it's a good idea to do a reality check and make sure the road still exists, watch out for construction, and follow all traffic safety precautions. This is only to be used as an aid in planning.

## Yahoo! Canada Maps

[Back to Map](#)

★ 4825 Boulevard St-Laurent, Montréal, QC

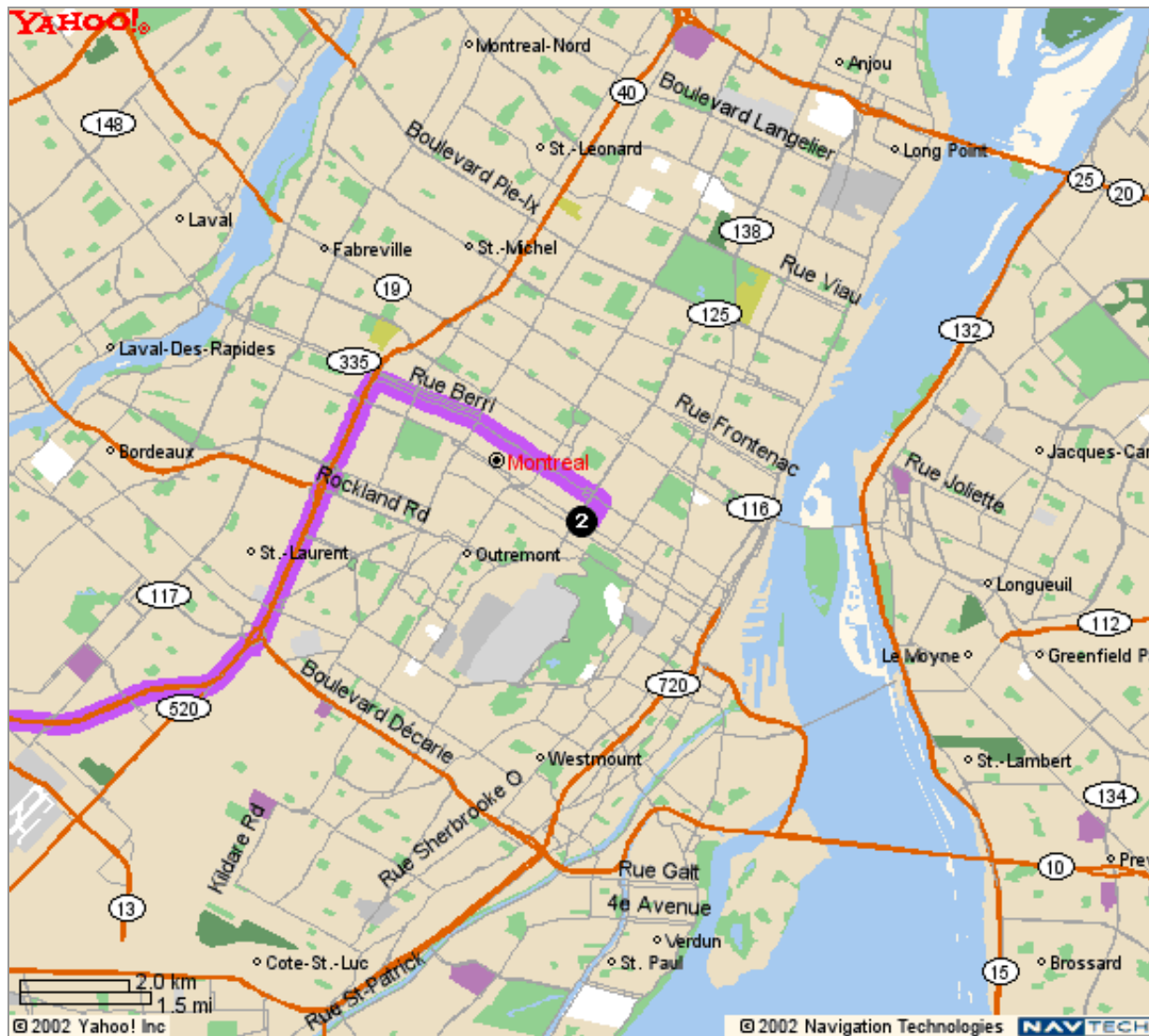


When using any driving directions or map, it's a good idea to do a reality check and make sure the road still exists, watch out for construction, and follow all traffic safety precautions. This is only to be used as an aid in planning.

## Yahoo! Canada Maps

[Back to Map](#)

★ 4825 Boulevard St-Laurent, Montréal, QC

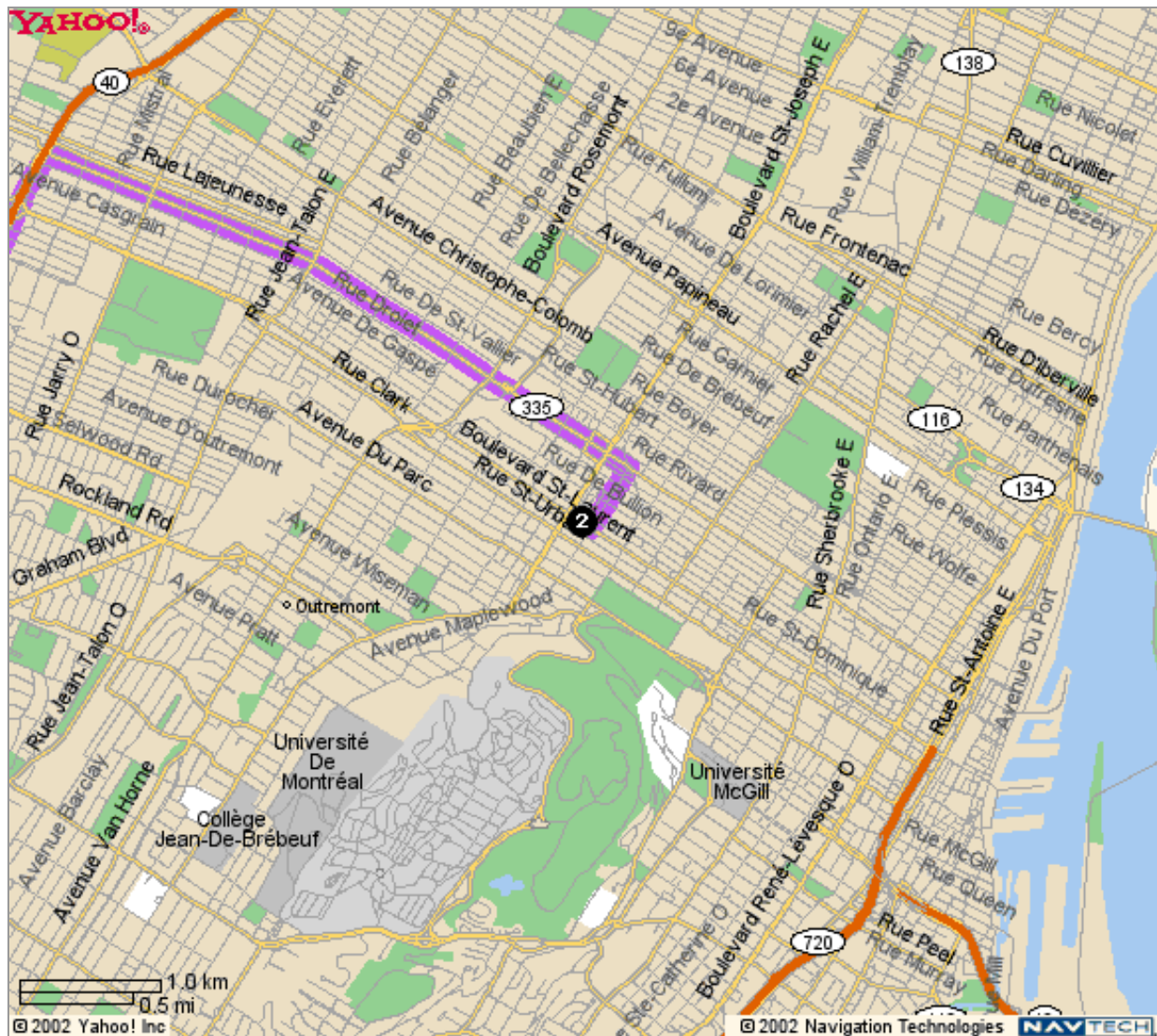


When using any driving directions or map, it's a good idea to do a reality check and make sure the road still exists, watch out for construction, and follow all traffic safety precautions. This is only to be used as an aid in planning.

## Yahoo! Canada Maps

[Back to Map](#)

★ 4825 Boulevard St-Laurent, Montréal, QC

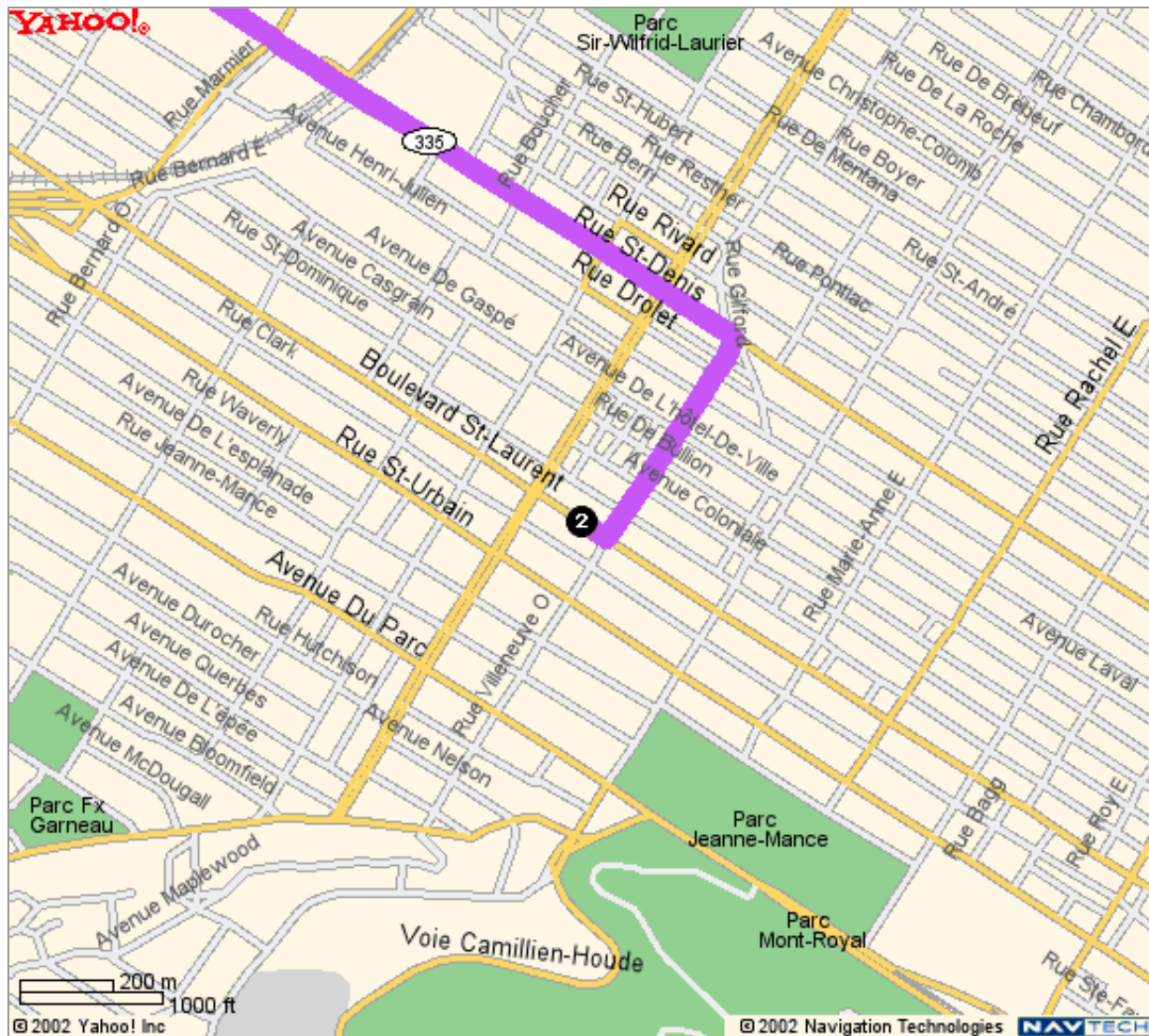


When using any driving directions or map, it's a good idea to do a reality check and make sure the road still exists, watch out for construction, and follow all traffic safety precautions. This is only to be used as an aid in planning.

## Yahoo! Canada Maps

[Back to Map](#)

★ 4825 Boulevard St-Laurent, Montréal, QC

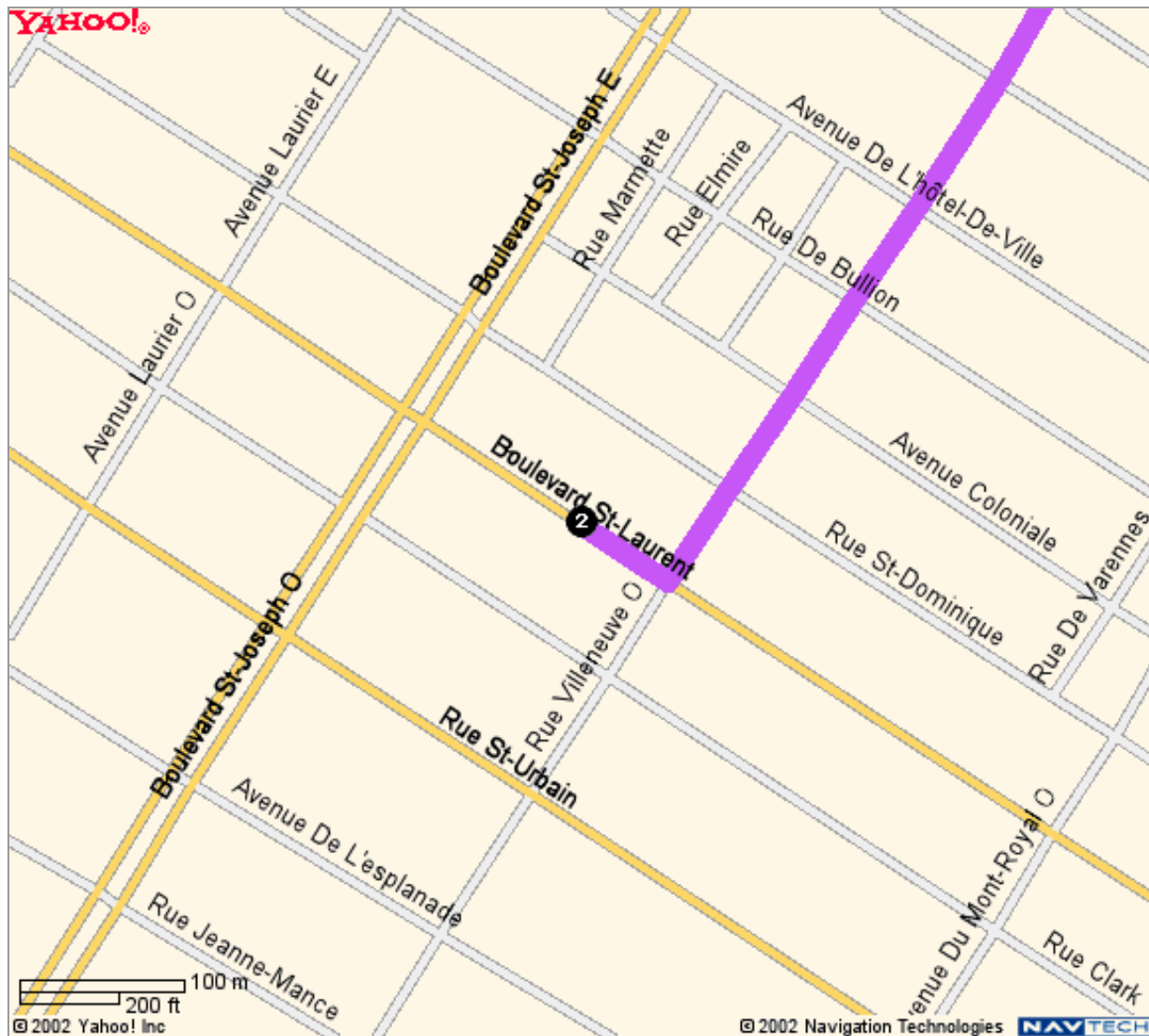


When using any driving directions or map, it's a good idea to do a reality check and make sure the road still exists, watch out for construction, and follow all traffic safety precautions. This is only to be used as an aid in planning.

## Yahoo! Canada Maps

[Back to Map](#)

★ 4825 Boulevard St-Laurent, Montréal, QC



When using any driving directions or map, it's a good idea to do a reality check and make sure the road still exists, watch out for construction, and follow all traffic safety precautions. This is only to be used as an aid in planning.